Event Website
Traffic Information

第40回記念

NAHAマラソン

The 40th Anniversary Naha Marathon

Inquiries about traffic restrictions (English support)
Naha Marathon Call Center TEL.050-3786-7855
(Operation period: December 4 (Fri) ~ December 6, (Sun))
English support Operation is available only on December 6

Detour Route to Naha Airport

Naha Umisora Tunnel (West Coast Road)

For those traveling from the central and northern parts of Okinawa toward the airport:
Please use the West Coast Road, referring to Detour Route ⑩ on the official website under "Course Guide & Traffic Regulations."

Kenchō-mae Station

Asahibashi Station

Traffic restrictions in place; expected to reopen to traffic from around 10:00 AM.

Meiji Bridge

Naha Airport

Naha Airport Station

Naha Airport Terminal

Tsubogawa Station

GOOL

Onoyama Park

Onoyama Park Station

Due to vehicle traffic restrictions, roads are expected to remain open to traffic until around 10:30 AM.

Naha Bridge

New Naha Bridge

Marathon course
Detour route toward Naha Airport
Detour route toward Toyosaki / Senaga
Detour Route from Central and Northern Areas
Roads Open to Traffic from 10:00 AM
Roads Open to Traffic Until Around 10:30 AM

Oroku Station

FamilyMart Naha Oroku Hondori Store

ACROSS PLAZA

Akamine Station

Miyagi Confectionery Shop

Oroku Intersection

Akamine Intersection

Oroku Hospital

Okinawa Karate Kaikan

ENEOS

Oroku Junior High School

Navy Underground Headquarters Park

7-ELEVEN

Nakachi (North) Intersection

Yutaka Elementary School

Darumaya Ramen Shop

Senaga Intersection

Tomigusuku City Hall

Senaga Island

Make Man (Home Center)

Tomigusuku Intersection

Toward Toyosaki

Oroku Bypass

Nakachi Intersection

Cooperation request

Detour routes for Naha Airport and Aeon Naha districts

The area from Akamine Intersection on Prefectural Road 221 to Yamashita (South) intersection will completely restricted.

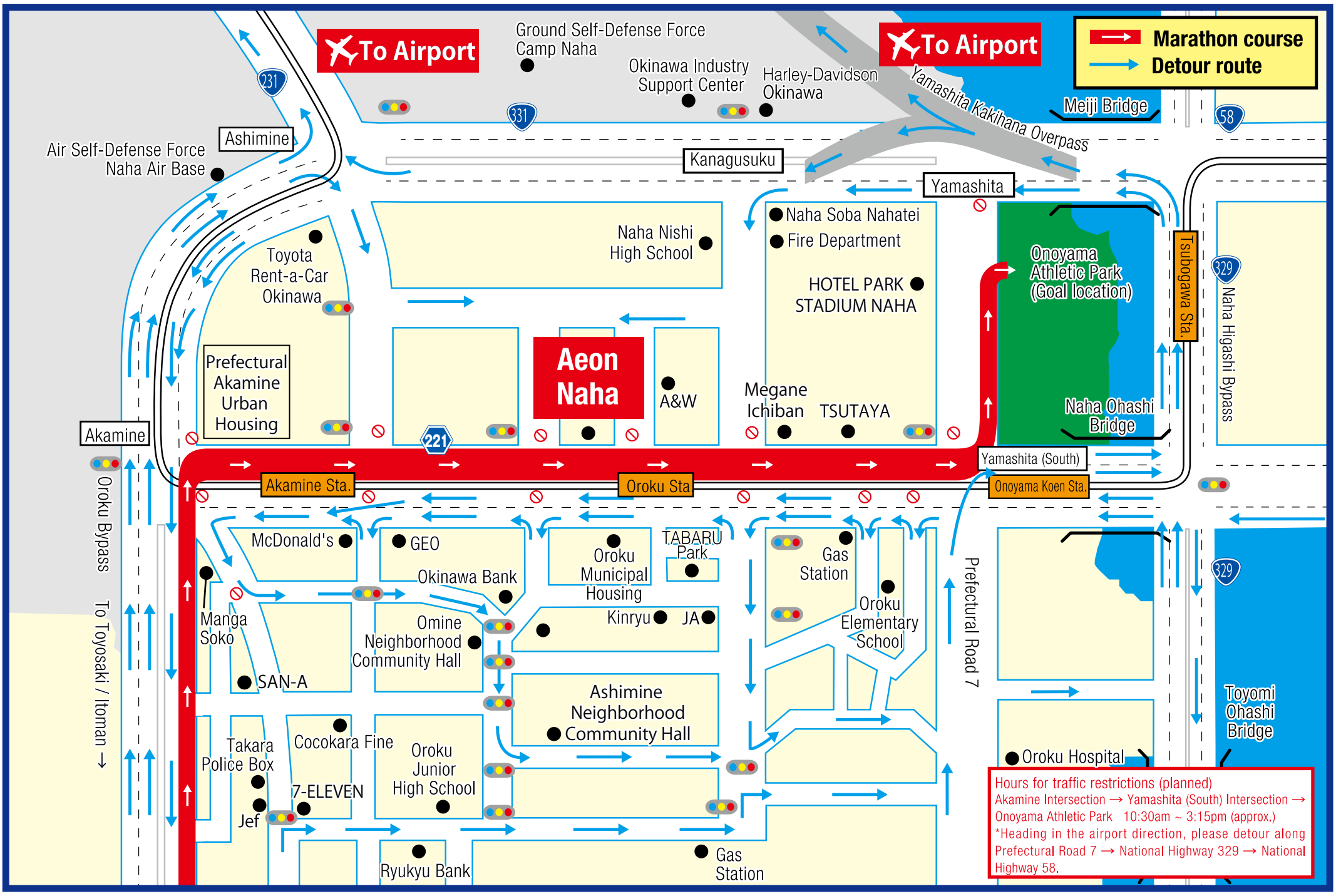

Detour routes for Toyosaki / Nishizaki

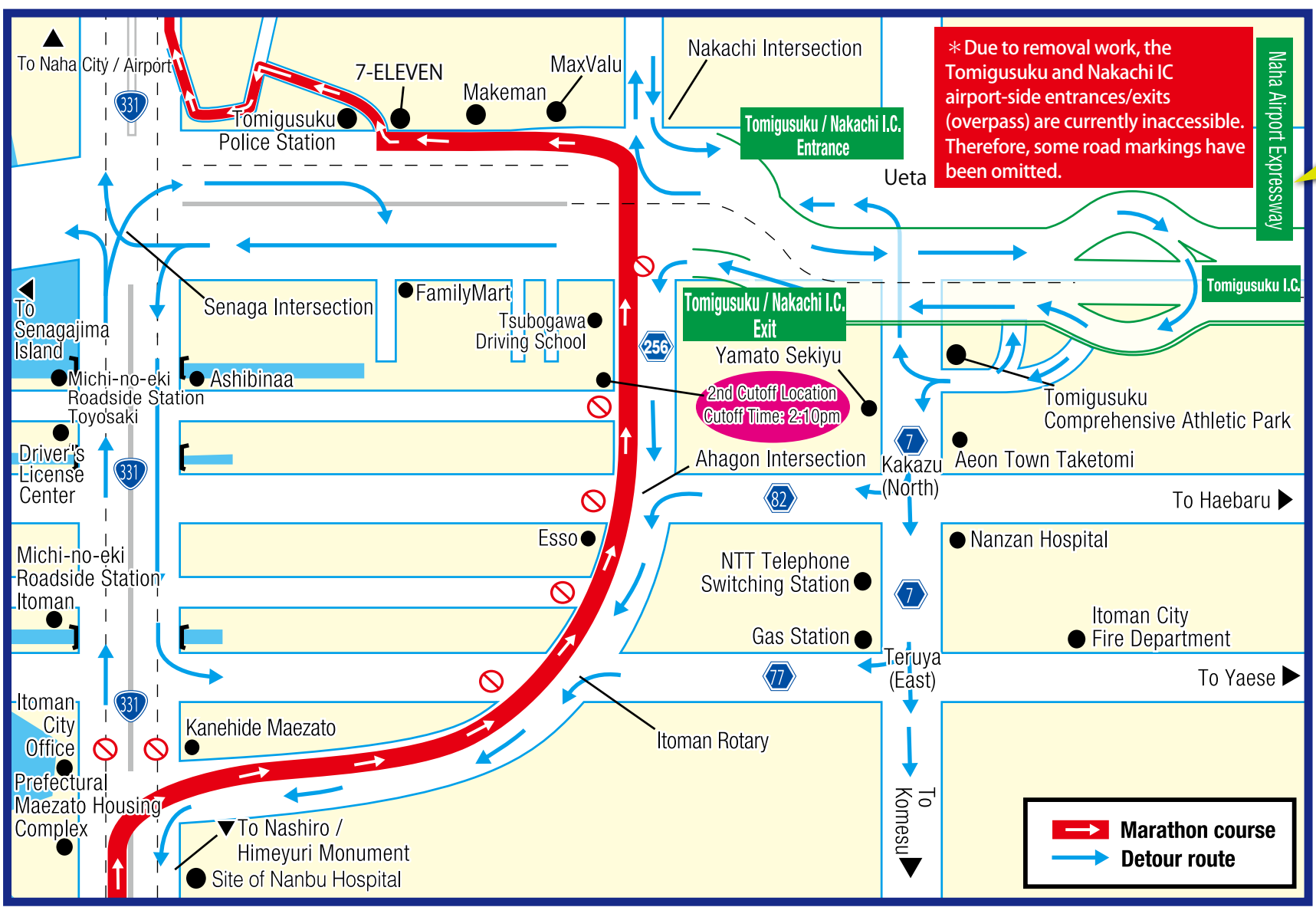

Naha Airport Expressway is a car-only road. Please be aware that motorcycles under 125cc and scooters are not allowed on the expressway.

WARNING

To get to Naha Airport using the expressway, please exit to the local road at either Nishihara Interchange or Naha Interchange.

①Hours for traffic restrictions (planned)
Itoman Rotary ~ Naha City Med Assoc. Naha Nursing School
10:00am ~ 2:10pm (approx.)
*Traffic restrictions will be sequentially lifted after the last runner has passed.

②Hours for traffic restrictions (planned)
Ahagon Intersection ~ Oroku Bypass
10:00am ~ 3:15pm (approx.)
*Traffic restrictions will be sequentially lifted after the last runner has passed.

Event Website
Traffic Information

第40回記念

NAHAマラソン
The 40th Anniversary Naha Marathon

Inquiries about traffic restrictions (English support)
Naha Marathon Call Center TEL.050-3786-7855
(Operation period: December 4 (Fri) ~ December 6, (Sun))
English support Operation is available only on December 6

Detour routes for Nanbu Tokushukai Hospital, Tomigusuku, area

WARNING
To get to Naha Airport using the expressway, please exit to the local road at either the Nishihara Interchange or the Naha Interchange.
You won't be able to head towards Naha Airport and Toyosaki Area if you exit from Tomigusuku or Nakachi I.C.

Nanbu Tokushukai Hospital

Nanbu Tokushukai Hospital
Follow the red arrows (→) to detour to Nanbu Tokushukai Hospital.

Haebaru Minami I.C. (Heading to Tomigusuku)
◎During the times traffic restrictions are in place, the entrance to the expressway heading to Tomigusuku will be closed to vehicles, so please use Haebaru Kita I.C.

Marathon course
Detour route

Hours for traffic restrictions (planned)
◎Between Nakaima Intersection and Gushichan Intersection
◎9:00am ~ 0:05pm (approx.)
Traffic restrictions will be sequentially lifted after the last runner has passed.

Starbucks Coffee Okinawa Tsukazan Store
Union Tsukazan
Nakaima
Nansei Junior High School
Tsukazan Tunnel
Takatsukazan Tunnel
Naha–Itoman Line
Ginowan–Haebaru Line
Kuganimui Park
Teruya
Kyan
This section will be closed to vehicles
Town Plaza Kanehide Tsukazan
Kugani Market
FamilyMart Haebaru Shonan Store
Toward Kokuba
Aeon Haebaru
Closed to vehicles
Tsukazan (South) Intersection
Haebaru Minami I.C.
Haebaru Kita I.C.
To Nishihara JCT
Naha Airport Expressway
Closed to vehicles
FamilyMart Haebaru Yamakawa
Yamakawa Bridge
National Highway 507
Closed to vehicles
LAWSON Kochinda Gishi
Gishi (East)
To Teruya
Kochinda
Lawson Nanjo Nakama Store
E-Space Yonabaru Store
FamilyMart Nanjo Ōzato Inamine Store
Nanjo City Ōzato Junior High School
Nanbu Commercial High School
Aeon Town Nanjo Ōzato Store
Keibin Station Kariyushi Market
7-ELEVEN Nanjo Ōzato Nakama Store
Manpuku Shokudo
To Yagibaru
Closed to vehicles
Closed to vehicles
Prefectural Yagibaru Housing Complex
Inamine Crossroads
Sakumoto Kohki
MaxValu Yaese
Toward Yaese Town Office
Kochinda Three-forked Road
Toward Tamagusuku (Okinawa World)
Haebaru Chinen Line
Toward Costco
Toward Agarihama

Detour routes from Nakaza Intersection

Route A

① Nakaza Intersection
(Prefectural Road 15)
▼
② Takara
(Industrial Road)
▼
③ Shitahaku (East)
(Prefectural Road 77)
▼
④ Kochinda (North)
(National Highway 507)
▼
⑤ In front of MaxValu
(National Highway 507)
▼
⑥ Gishi (East)
(Prefectural Road 48)
▼
⑦ Inamine Intersection
(Prefectural Road 48)
▼
⑧ Inamine (South)
(Prefectural Road 17)
▼
⑨ Okinawa World
Gyokusendo

Route B

① Nakaza Intersection
(Prefectural Road 250)
▼
② Arakaki
(Prefectural Road 7)
▼
③ Teruya (East)
▼
④ Kakazu (North)
(Nanzan Hospital)
▼
Naha Airport Expressway
⑤ Tomigusuku I.C.
(central / northern areas)

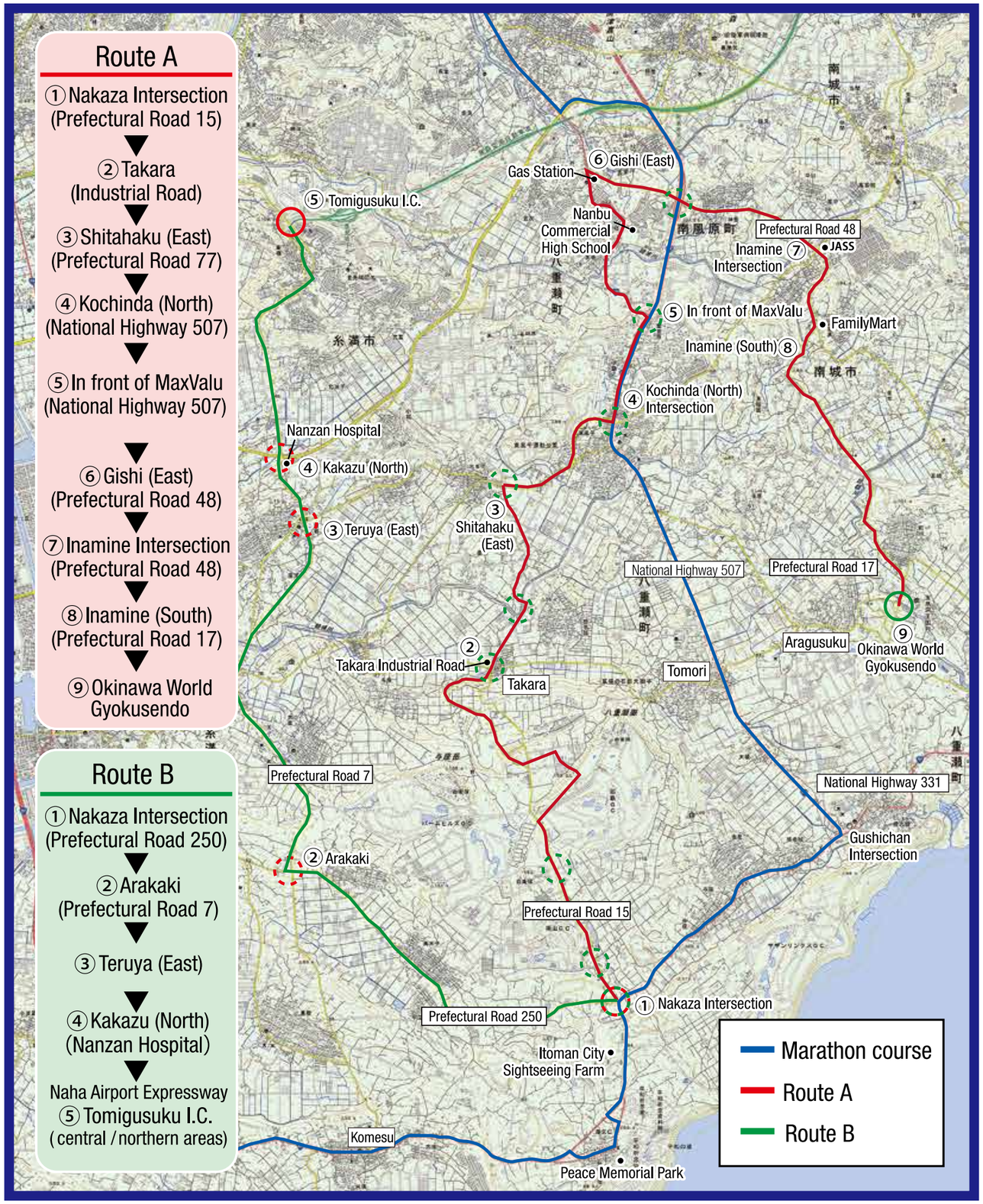

Parking Information

1st Cutoff Location: Inside the Peace Memorial Park
Itoman City Sightseeing Farm Temporary parking area (300 vehicles)

December 6 (Sun) 8:00am ~ 1:30pm

*Entry to the first cutoff location (within Peace Memorial Park) will not be possible during the traffic restriction times and immediately after their lifting. Please use the temporary parking area at Itoman City Sightseeing Farm if you are a marathon supporter or visiting to use or support the Peace Memorial Park facilities.
*Please note that entry only from the direction of Himeyuri Monument will be possible during traffic restriction times.

Hours for traffic restrictions (planned)

◎Peace Memorial Park
◎9:30am ~ 0:15pm (approx.)
Traffic restrictions will be sequentially lifted after the last runner has passed.

